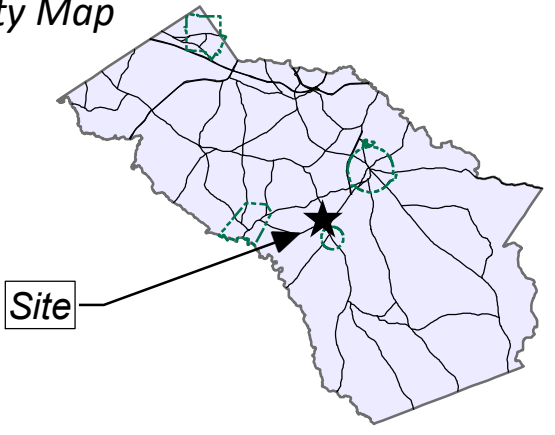
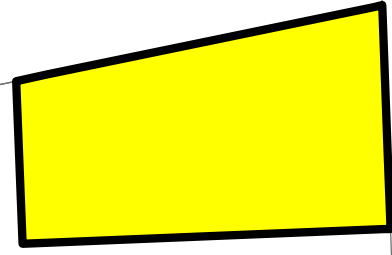


Vicinity Map



Site

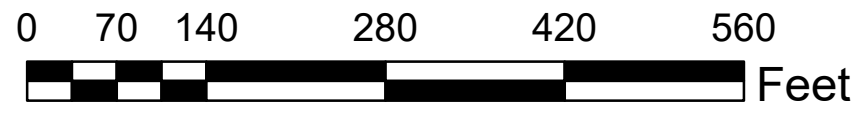
**Tax Parcel #
A-07-035A**



Union Church Rd

US 441 Hwy

1:1,800



**Oconee County
Planning Department**

This map is a representation of the official tax map
and should be used for planning purposes only

A compass rose with four points labeled N (North), S (South), E (East), and W (West).