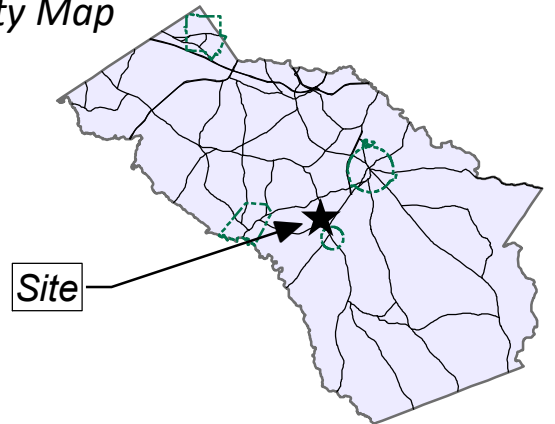



*Vicinity Map*

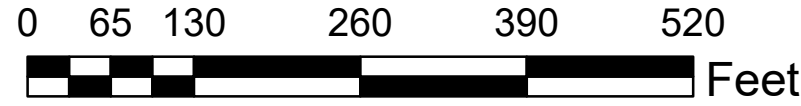


Site

# Oconee County Planning Department



This map is a representation of the future development map and should be used for planning purposes only



**Country Estates**

**Country Estates**

**Country Estates**