

2040 Character Areas Map

City of Watkinsville

April 25, 2018

Legend

-  Roads
-  Major Roadways
-  Property Lines
-  City Limits



















Prepared by:



PGS Division [EK]

Character Areas

- | | |
|--|---|
|  Parks/Recreation/Conservation |  Historic Main Street |
|  Rural Places |  Downtown (Watkinsville) |
|  Country Estates |  Mixed-Use Office (Watkinsville) |
|  Suburban Neighborhood |  Gateway Corridor (Watkinsville) |
|  Traditional Neighborhood |  Corridor Commercial |
|  City Living (Watkinsville) |  Civic Center |
|  Neighborhood Village |  Workplace Center |
|  Community Village |  Public Institutional (Watkinsville) |

